

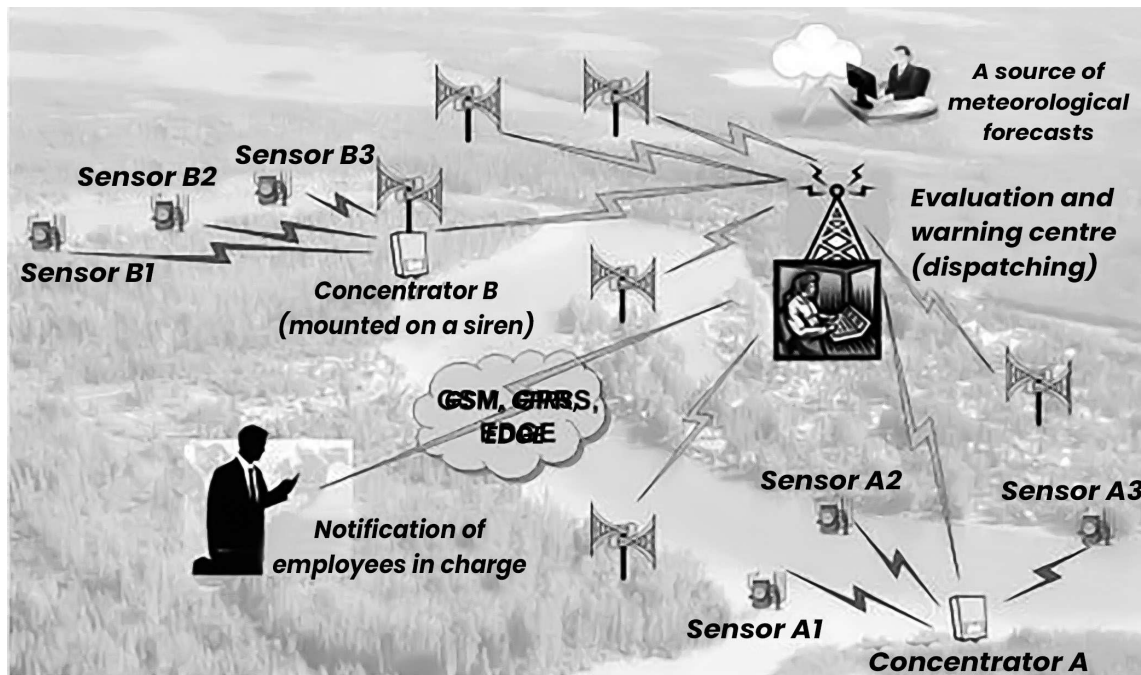
TOPIC 1: ISRO'S ROLE IN RURAL DEVELOPMENT

Rural development is a cornerstone of India's growth strategy, as over 65% of the population resides in rural areas. ISRO's space technology initiatives have been instrumental in addressing challenges in agriculture, water management, disaster preparedness, healthcare, education, and infrastructure. By leveraging satellite data and geospatial tools, ISRO enhances the efficiency and sustainability of various rural development programs.

1. Key Contributions of ISRO to Rural Development

(i) Agriculture and Food Security

- **Satellite Imagery for Crop Monitoring:**
 - Enables crop yield estimation and productivity analysis across seasons and regions.



- Facilitates seasonal planning for fruits and vegetables to stabilize the agricultural economy.

3. Aquaculture

- Monitors water quality parameters like turbidity, salinity, and temperature for site selection.
- Tracks algal blooms and sediment levels to prevent disease outbreaks in aquatic farms.

- Assists in planning Public Distribution Systems (PDS) and storage facilities.

- **Pest and Fertilizer Management:**

- Detects pest infestations and determines fertilizer and pesticide demand.
- Helps in timely application and control to reduce losses.

- **Soil Health Analysis:**

- Provides data on soil moisture and fertility, suggesting optimal crops for productivity.
- Supports initiatives like Soil Health Card and PMFBY for crop insurance and soil management.

- **Export Planning:**

- Analyzes crop surplus for domestic and international markets.

2. Horticulture

- Hyperspectral imaging monitors plant health and stress.

4. Digital Agriculture Mission

- **Key Features:**

- Agri-Stack and Krishi Decision Support System (KDSS).
- Soil profile mapping for farmer-centric digital services.
- Integration of crop, soil, weather, and water data into geospatial systems.

5. Water Resource Management

- **Mapping and Monitoring:**
 - Tracks water body extent, volume, and seasonal variations.
 - Detects groundwater depletion and designs discharge structures.
- **Irrigation Optimization:**
 - Provides data on evapotranspiration and soil moisture for efficient irrigation.
- **Integrated Watershed Management Program (IWMP):**
 - Uses GIS tools for monitoring 8,200 micro-watersheds.
 - Hosts data on Bhuvan-IWMP for real-time transparency and validation.

6. Disaster Management and Preparedness

- Flood Monitoring:**
 - Real-time data for flood risk areas using rainfall and water level monitoring.
 - Post-flood imagery for damage assessment.
- Drought Management:**
 - National Agriculture Drought Assessment and Monitoring System (NADAMS) integrates satellite data with meteorological inputs.
- Early Warning Systems:**
 - INSAT provides timely alerts for cyclones, droughts, and floods.
- ISRO's Flood Early Warning System (FEWS):**
 - Enhances disaster preparedness in rural flood-prone areas.

7. Rural Connectivity and Infrastructure

- **Village Resource Centers (VRCs):**
 - Offer telehealth, tele-education, and vocational training.
 - Provide agriculture and career advisories.
- **BharatNet Project:**
 - Provides broadband connectivity to **2.5 lakh Gram Panchayats**.
 - Enables e-governance, e-health, and e-education services.

8. Healthcare and Education

- **Telemedicine:**
 - Links rural hospitals to super-specialty centers.
 - Supports mobile telemedicine units and

- **e-Sanjeevani:**

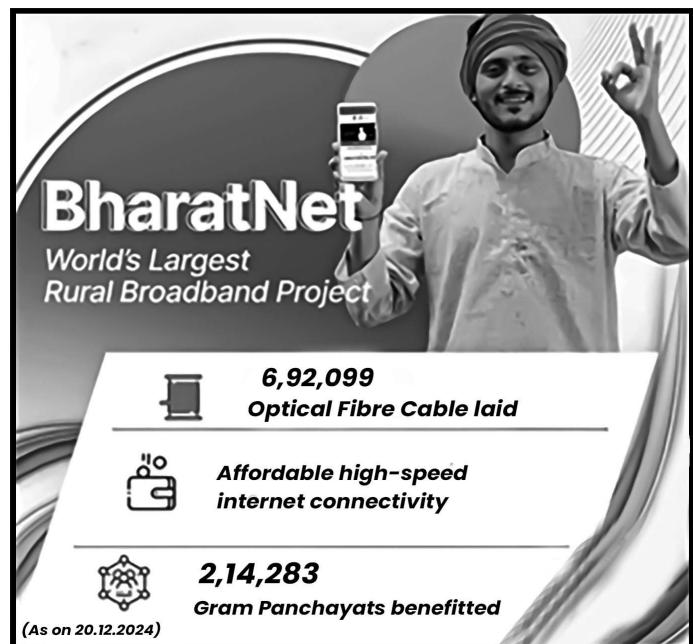
- Largest telemedicine platform, offering primary healthcare services.

- **Tele-Education:**

- EDUSAT facilitates quality education for rural students.

9. Land and Property Management

- **Digital India Land Records Modernization Programme (DILRMP):**
 - Integrates satellite imagery for accurate land parcel mapping.
- **SVAMITVA Scheme:**
 - Maps rural land parcels using drones and resolves property disputes.



10. Bhuvan Panchayat Portal

- Provides geospatial data for decentralized planning.
- Offers thematic maps and datasets for societal applications and environmental studies.

11. Conclusion

ISRO's innovative use of space technology has significantly enhanced rural development by improving agricultural productivity, water management, disaster preparedness, and connectivity. These efforts contribute to sustainable growth, narrowing the rural-urban divide and empowering rural communities. By integrating geospatial tools and satellite data into various government programs, ISRO continues to be a transformative force in India's

TOPIC 2: KRISHI-DECISION SUPPORT SYSTEM (KRISHI DSS): TRANSFORMING INDIAN AGRICULTURE

1. Introduction:

Krishi DSS, a pioneering geospatial platform launched on **16 August 2024** by the Department of Agriculture and Pharmaceuticals, is transforming Indian agriculture. Dubbed the **Gati Shakti for Indian Agriculture**, it integrates geospatial and non-geospatial technologies to empower stakeholders with **real-time, data-driven insights** for building a resilient, sustainable, and prosperous agricultural sector.

2. Key Features of Krishi DSS

i. Integrated Geospatial Platform:

- Seamlessly combines satellite images, weather information, reservoir storage data, groundwater levels, and soil health details.
- Provides centralized access to comprehensive agricultural data from state, central, and global levels.

ii. Real-Time Insights:

- Enables stakeholders to monitor weather patterns, soil conditions, crop health, acreage, and receive advisories.
- Facilitates informed decision-making for farmers, policymakers, and agribusinesses.

iii. Indigenous Technology:

- Developed through collaboration between the **Department of Agriculture and Farmers' Welfare** and the **Department of Space**.
- Utilizes cutting-edge systems like:
 - ◆ **RISAT-1A Satellite:** All-weather, high-resolution imaging.
 - ◆ **VEDAS Portal:** Earth Observation Data visualization.
 - ◆ **BHUVAN Geoportal** and **MOSDAC**

iv. User Engagement:

- Offers blogs, news, surveys, and closed-loop interactions for effective communication.
- Accessible to all stakeholders, including researchers, policymakers, and farmers.



3. Applications of Krishi DSS

i. Crop Mapping and Monitoring:

- Tracks crop rotation and cropping patterns through parcel-level maps.
- Promotes sustainable agriculture with diverse crop cultivation.

ii. Drought Monitoring and Early Warnings:

- Provides near-real-time information on soil moisture, water shortages, crop conditions, and dry spells.

iii. Field Parcel Segmentation:

- Analyzes field-level cropping patterns and soil needs for targeted interventions.

iv. One Nation, One Soil Information System:

- Comprehensive soil data, including type, pH, and health, for crop suitability and soil-water conservation measures.

v. Ground Truth Data Library:

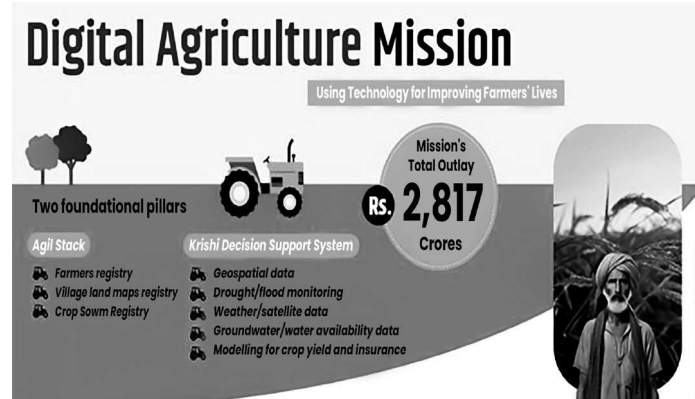
- Supports research and innovation with spectral libraries and flood impact assessments.
- Provides data for crop insurance solutions and early disaster warnings (e.g., pest



- Includes central government support of ₹1,940 crore.

ii. Key Initiatives:

- **AgriStack:** Digital infrastructure integrating soil profiles, crop estimations, and farmer-centric services.



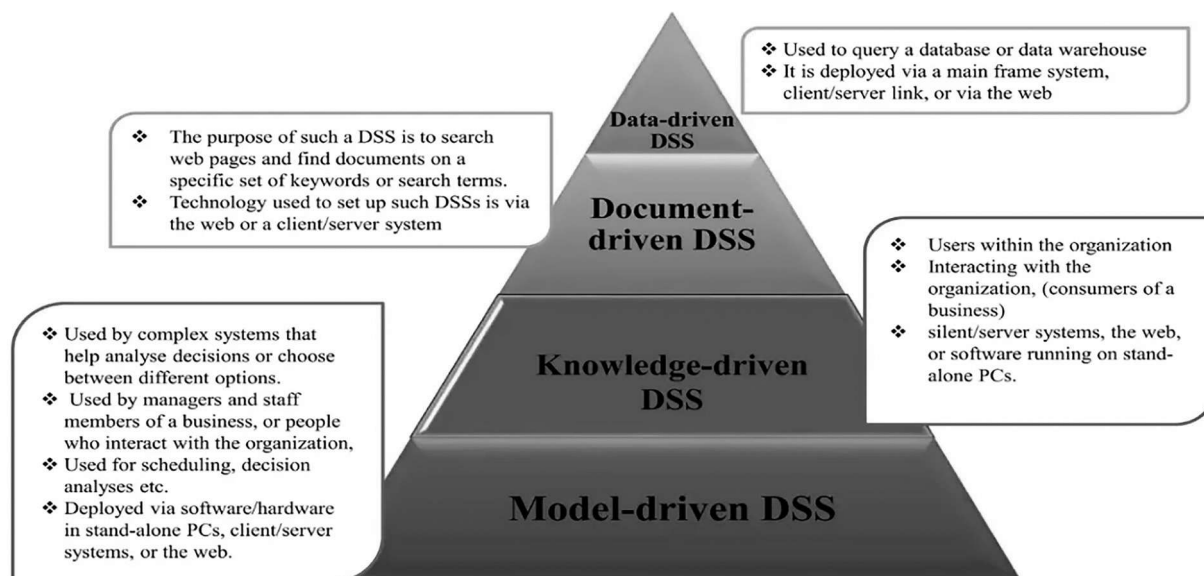
4. Digital Agriculture Mission and AgriStack

i. Mission Overview:

- Approved on **2 September 2024** by the Union Cabinet Committee with a financial outlay of **₹2,817 crore**.

- **DGCES (Digital General Crop Estimation Survey):** Enhances crop yield estimation accuracy.
- Establishes Digital Public Infrastructure (DPI) for streamlined IT support to state and central governments.

TYPES OF DSS



5. Benefits of Krishi DSS

i. Empowerment of Farmers:

- Provides tailored advisories, early disaster warnings, and precise soil data.
- Bridges the gap between farmers and policymakers with data-driven solutions.

ii. Evidence-Based Policies:

- Enhances decision-making capabilities at

- Promotes sustainable practices and resource optimization.

iii. Sustainability and Resilience:

- Encourages crop diversification, soil conservation, and water management.
- Integrates global best practices to ensure food security.



6. Conclusion:

Krishi DSS exemplifies a transformative leap for Indian agriculture, integrating advanced geospatial technologies with a vision for sustainable growth. As a cornerstone of the **Digital Agriculture Mission**, it empowers stakeholders, fosters innovation, and ensures the resilience of India's agricultural ecosystem. Together with AgriStack, it will lead to a **revolutionary change in agriculture**, driving India towards self-reliance and sustainability.

TOPIC 3: SATELLITE-BASED EARLY WARNING SYSTEMS FOR DROUGHT AND FLOOD MANAGEMENT

1. Introduction

Droughts and floods pose significant challenges to rural agriculture, impacting food security, livelihoods, and infrastructure. Satellite-based early warning systems are transformative tools for monitoring, forecasting, and mitigating these disasters, leveraging advanced technologies for real-time data analysis and risk management.

2. Drought Management through Satellite Technology

(i) Understanding Droughts

- **Definition:** A temporary reduction in water availability below normal levels, caused by sub-normal rainfall, erratic distribution, or high demand.

• Categories:

- Meteorological Drought:** Deficiency in precipitation.
- Hydrological Drought:** Reduced water levels in rivers and reservoirs.
- Agricultural Drought:** Insufficient soil moisture for crop growth.
- Socio-economic Drought:** Scarcity impacting livelihoods and economies.

(ii) Impacts of Droughts in India

- **Crop Yields:** Water scarcity reduces agricultural productivity.
- **Livelihoods:** Farmers face financial strain, leading to migration.
- **Livestock:** Drought weakens animals and affects rural economies.
- **Water Resources:** Over-reliance on groundwater depletes aquifers.

(iii) Satellite Applications in Drought Management

• Monitoring and Assessment:

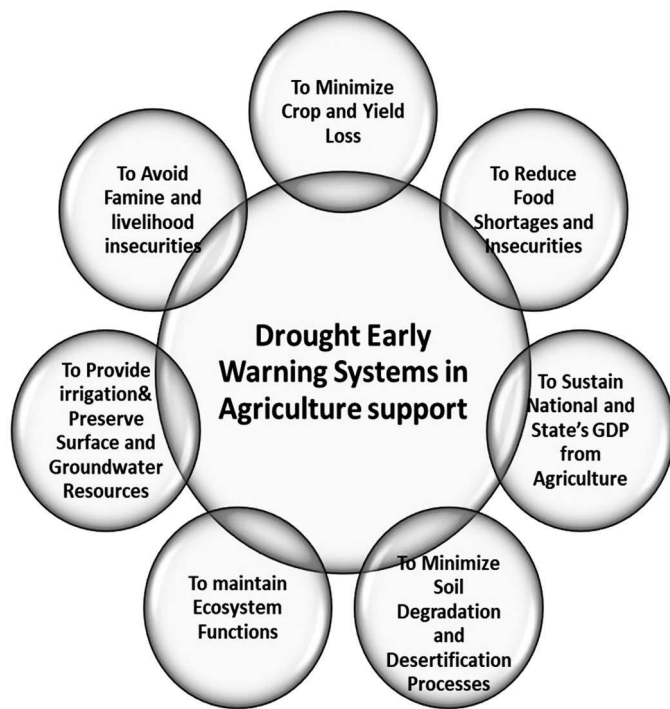
- **Rainfall Anomalies:** Satellite data highlights deviations in precipitation.
- **Soil Moisture Mapping:** Tools like SMAP provide real-time data for water management.
- **Vegetation Indices:** NDVI and EVI assess crop stress and drought impacts.

• Early Warning Systems:

- **Seasonal Forecasting:** Long-term climate trends predict drought risks.
- **Dynamic Monitoring:** Regular updates support timely interventions.
- **Community Alerts:** Disseminated via apps, SMS, and local media.

• Mitigation Strategies:

- **Water Resource Management:** Satellite mapping guides efficient irrigation, rainwater harvesting, and groundwater replenishment.
- **Crop Diversification:** Encouraging drought-resistant crops ensures resilience.
- **Government Schemes:** Integration with initiatives like PMKSY supports water



3. Flood Management through Satellite Technology

(i) Understanding Floods

- **Causes:** Excessive rainfall, river overflow, or dam breaches.
- **Impacts:**
 1. **Crop Destruction:** Submerged fields result in total losses.
 2. **Soil Degradation:** Fertile topsoil is eroded, reducing productivity.
 3. **Infrastructure Damage:** Irrigation systems and roads are destroyed.
 4. **Health Hazards:** Stagnant water fosters diseases.

(ii) Satellite Applications in Flood Management

- **Risk Assessment:**
 - **Rainfall Intensity:** Monitoring helps predict potential floods.
 - **River Monitoring:** Satellite altimetry tracks water levels.
 - **Floodplain Mapping:** Identifies high-risk areas for targeted measures.
- **Early Warning Systems:**
 - **Real-time Alerts:** Timely predictions minimize risk.
 - **Hydrological Models:** Combine satellite and ground data for accuracy.
 - **Community Preparedness:** Training ensures effective response.
- **Mitigation Strategies:**
 - **Structural Measures:** Data aids in designing embankments and reservoirs.

- **Non-structural Measures:** Encouraging afforestation and sustainable land use reduces flood impacts.
- **Relief and Recovery:** Satellite mapping accelerates rescue and rehabilitation efforts.

(iii) Key Satellites and Programs

- **Indian Satellites**
 - **INSAT, RISAT, Cartosat:** Support weather monitoring, soil analysis, and disaster management.
- **Global Programs**
 - **Sentinel (ESA), Landsat (NASA):** Complement Indian efforts with global perspectives.
- **Collaborative Efforts**
 - Partnerships with FAO and WMO for data integration and improved disaster response.

4. Challenges and Limitations

- **Data Accessibility:** Limited affordability for local users.
- **Infrastructure Gaps:** Lack of ground stations in rural areas.
- **Awareness and Training:** Limited understanding of satellite data among stakeholders.
- **Policy Integration:** Misalignment with national disaster management plans.

5. Future Directions

- **Technological Advancements:** Use of AI, ML, and IoT for enhanced data analysis.
- **Collaborative Platforms:** Partnerships between government, private sector, and academia.
- **Community-centric Approaches:** Tailoring solutions to rural needs.
- **Policy Support:** Strengthening funding and regulatory frameworks.

6. Conclusion

Satellite-based systems offer transformative solutions to mitigate droughts and floods, protecting rural livelihoods and promoting sustainable agriculture. Despite challenges, leveraging advancements like AI and global collaboration will enhance disaster preparedness and resilience. By integrating these technologies with policy frameworks, India can secure sustainable growth for its rural population.

TOPIC 4: MOBILE APPS FOR FISHERMEN IN INDIA

1. Introduction

India's extensive coastline supports a thriving fishing community. However, fishermen often face challenges such as crossing international maritime boundaries, adverse weather, and emergencies at sea. To address these issues, ISRO has developed mobile apps that integrate satellite technology, enhancing safety, navigation, and communication for fishermen.

2. Apps for Fishermen

A. MapMyIndia NAVIC Message Receiver App

Developed by ISRO, this app offers multiple functionalities to ensure fishermen's safety and convenience.

- **Key Features:**
 - **Weather Alerts:** Warns against venturing out during cyclones, high tides, or other adverse conditions.
 - **Boundary Warnings:** Provides audio-visual alerts when nearing international maritime boundaries.
 - **Fishing Zone Identification:** Highlights areas for potential fishing, including tuna and other fish varieties.
 - **Waypoint Navigation:** Assists in navigating from the current location to the selected fishing zone.
 - **Emergency Messaging:** Relays critical weather updates from INCOIS.
 - **Offline Functionality:** Operates without internet, making it suitable for remote sea areas.
- **Benefits:** Prevents accidental boundary crossings, enhances fishing efficiency, and ensures timely weather updates.

B. NabhMitra Network and App for Sub-20 Meter Boats

A real-time tracking solution tailored for small fishing boats operating in deep-sea regions.

- **Key Features:**
 - **Real-time Tracking:** Monitors the location of sub-20 meter fishing boats.
 - **Two-way Messaging:** Enables fishermen to

- **Weather Alerts:** Broadcasts emergency warnings and weather updates.
- **Boat Owner Interface:** Allows boat owners to track their vessels and communicate with crew members.
- **Satellite Integration:** Works in conjunction with MSS satellite terminals for enhanced communication.
- **Distribution:** Available via registration with the nodal agency overseeing MSS terminal installations.
- **Benefits:** Ensures constant connectivity, supports distress communication, and promotes better fleet management.

C. Sagarmitra SAR Emergency Messaging App

This app supports **Search and Rescue (SAR)** operations by the Indian Coast Guard during emergencies.

- **Key Features:**
 - **Emergency Messaging:** Sends distress signals to the Central Control Station through a **SATCOM** terminal.
 - **Acknowledgment Notifications:** Displays confirmation of received emergency messages.
 - **Weather Alerts:** Broadcasts updates on cyclones, high tides, and fishing zones.
 - **Bluetooth Connectivity:** Links with **SATCOM** terminals for seamless communication.
 - **Targeted Distribution:** Distributed to registered fishermen by nodal agencies.
- **Benefits:** Enables efficient emergency communication, ensures prompt rescue operations, and integrates advanced **SATCOM** technology.

3. Impact of These Apps

- i. **Safety Enhancement:** Prevents boundary violations, ensures timely rescues, and protects against weather hazards.
- ii. **Efficiency in Fishing:** Identifies potential fishing zones, reducing search time and fuel costs.
- iii. **Better Communication:** Ensures two-way messaging, enhancing coordination between fishermen and authorities.
- iv. **Community Empowerment:** Provides fishermen with advanced tools for

4. Conclusion

The integration of satellite technology with mobile applications like MapMyIndia NAVIC, NabhMitra, and Sagarmitra has revolutionized the lives of fishermen in India. These tools address safety, navigation, and operational challenges, fostering sustainable fishing practices and improving coastal community resilience. With continued technological advancements and outreach efforts, such innovations can further empower India's fishing community.

TOPIC 5: SPACE TECHNOLOGIES: TRANSFORMING RURAL INDIA

1. Introduction:

India's progress in space technology has profoundly impacted rural development, addressing critical challenges in agriculture, disaster management, water resources, and land governance. Driven by the visionary leadership of Dr. Vikram Sarabhai, ISRO has seamlessly integrated space-based tools and applications into developmental activities.

Visionary Beginnings:

- **Dr. Vikram Sarabhai's Legacy:** Aimed at harnessing space technology for societal benefits, emphasizing agriculture, natural resource management, and rural upliftment.
- **Early Success:** Detection of coconut wilt disease in Kerala using airborne infrared cameras demonstrated the potential of remote sensing (RS).

2. Space Technologies and Rural Applications

A. Remote Sensing (RS) Technology

- **Foundation:**
 - Began with **IRS-1A (1988)** and progressed to advanced satellites like ResourceSat, CartoSat, and OceanSat.
 - Enables accurate monitoring of land, water, and agricultural resources.
- **Applications:**
 - **Crop Forecasting:**
 - ◆ **FASAL (Forecasting Agricultural output using Space, Agrometeorology, and Land-based observations):**

- » Covers major crops like rice, wheat, cotton, and pulses.
- » Provides pre-harvest yield forecasts at national and local levels.

- ◆ **CHAMAN (Coordinated Horticulture Assessment and Management using RS and GIS):**

- » Focuses on horticultural zoning and productivity enhancement.

- ◆ **NADAMS (National Agricultural Drought Assessment and Monitoring System):**

- » Tracks drought conditions and provides early warnings to mitigate losses.

- **Soil and Water Resource Management:**

- ◆ Maps land use, soil health, and water availability.
- ◆ Identifies wastelands and waterlogged areas for reclamation and efficient utilization.

- **Disaster Management:**

- ◆ Monitors cyclones, floods, landslides, and forest fires.
- ◆ Facilitates real-time decision-making for rescue and relief operations.

B. Advanced Satellite Capabilities

- **Thematic Satellites:**

- **ResourceSat:** Focuses on land and water resource management.
- **CartoSat:** Provides high-resolution cartographic data.
- **OceanSat:** Assists in monitoring ocean conditions for fisheries.
- **INSAT:** Supports weather forecasting and disaster management.

- **Innovative Technologies:**

- Integration of AI, machine learning, UAVs, and hyperspectral imaging for precision agriculture and rural development.

3. Flagship Initiatives Transforming Rural Lives

A. GeoMGNREGA

- **Overview:** Integration of RS and GIS for geotagging and monitoring MGNREGA assets.
- **Achievements:**
 - Visual mapping of assets like check dams,

- Increased transparency and efficiency in resource allocation.

- **Geo-Portal:**

- **Bhuvan Panchayat:** Supports decentralized planning at the Gram Panchayat level.
- **National Database for Emergency Management:** Aids disaster risk reduction and management.

B. SVAMITVA Scheme

- **Objective:** Digital land record management using drone surveys and GIS.
- **Achievements:**
 - Accurate mapping of over 3 lakh villages.
 - Distribution of over 1.35 lakh property cards to rightful owners.
- **Impact:**
 - Transparent land administration fostering socio-economic growth in rural areas.

C. Agricultural Insurance

- **PMFBY (Pradhan Mantri Fasal Bima Yojana):**
 - Utilizes satellite data for area and yield estimations, damage assessment, and risk zoning.
 - Enables faster settlement of crop insurance claims, reducing disputes.

D. Water Resource Management

- **Applications:**
 - Monitoring of river catchments and inter-basin transfers.
 - Real-time flood and drought management.
 - Supporting hydrological modeling and watershed development.

4. Integration of Weather Forecasting and Agro-Advisories

- **Grameen Krishi Mausam Seva (GKMS):**
 - Provides bi-weekly weather-based advisories to over 700 districts and 3,100 blocks.
 - Disseminates information via print, digital platforms, and mobile apps.
- **Impact:**
 - Enables informed decision-making for crop planning, pest control, and irrigation.

5. Capacity Building and Local Governance

- **Community Empowerment:**
 - Training local stakeholders in using geospatial tools for decentralized planning.

- Addressing local challenges like land reclamation, crop selection, and water harvesting.

- **Geo-Portals:**

- Facilitate data sharing for planners, decision-makers, and the public.

6. Ongoing Innovations and Future Prospects

- **Technological Advances:**

- Hyperspectral imaging, IoT integration, and intelligent systems for enhanced remote sensing applications.
- Expansion of satellite constellations for real-time monitoring.

- **Vision for the Future:**

- Dr. Sarabhai's belief in space technology as a transformative tool continues to guide India's efforts toward sustainable rural development.

7. Conclusion

Space technologies have become a transformative force in rural India, bridging developmental gaps and ensuring inclusive growth. From precision agriculture to disaster management and land governance, ISRO's initiatives embody the vision of leveraging space for societal benefit. As technology continues to evolve, its potential to uplift rural communities and contribute to India's progress remains unparalleled.

TOPIC 6: GEOSPATIAL DATA FOR RURAL RESOURCE MANAGEMENT

1. Introduction

Geospatial technology has revolutionized rural resource management and disaster preparedness in India. Platforms like **Bhuvan Panchayat** and the **National Database for Emergency Management (NDEM)**, developed by ISRO, empower local governance, improve planning, and enhance transparency. These initiatives align with Digital India's vision to promote sustainable development and effective governance, ensuring a brighter future for rural India.

2. Key Initiatives and Contributions

1. Bhuvan Panchayat Geoportal:

A flagship initiative by ISRO to empower **Gram Panchayats** with high-resolution satellite data

- **Features:**

- **Real-time Data Access:** Provides geospatial data and satellite imagery for planning and governance.
- **Advanced Tools:** Offers visualization, analysis, and monitoring tools for land use, water resources, and infrastructure.
- **Web-Based Platform:** Operates seamlessly across platforms, supporting transparency and accountability.

- **Version 4.0 Highlights:**

- Developed at a **1:10,000 scale**, enabling precise planning and monitoring.
- Facilitates **holistic development** in sectors like agriculture, water resources, and social services.
- Empowers Gram Panchayats to prepare, implement, and monitor development schemes effectively.

- **Impact:**

- **Improved Governance:** Data-driven decisions enhance transparency and efficiency.
- **Sustainable Resource Management:** Enables optimal utilization of land, water, and other resources.

2. National Database for Emergency Management (NDEM)

A geospatial database developed by ISRO for disaster preparedness and response.

- **Key Features:**

- **Real-time Data and Analytics:** Provides actionable insights during emergencies.
- **Multi-Phase Coverage:** Supports disaster preparedness, prevention, response, and rehabilitation.
- **Coordination Hub:** Facilitates collaboration among government and non-government agencies.

- **Version 5.0 Enhancements:**

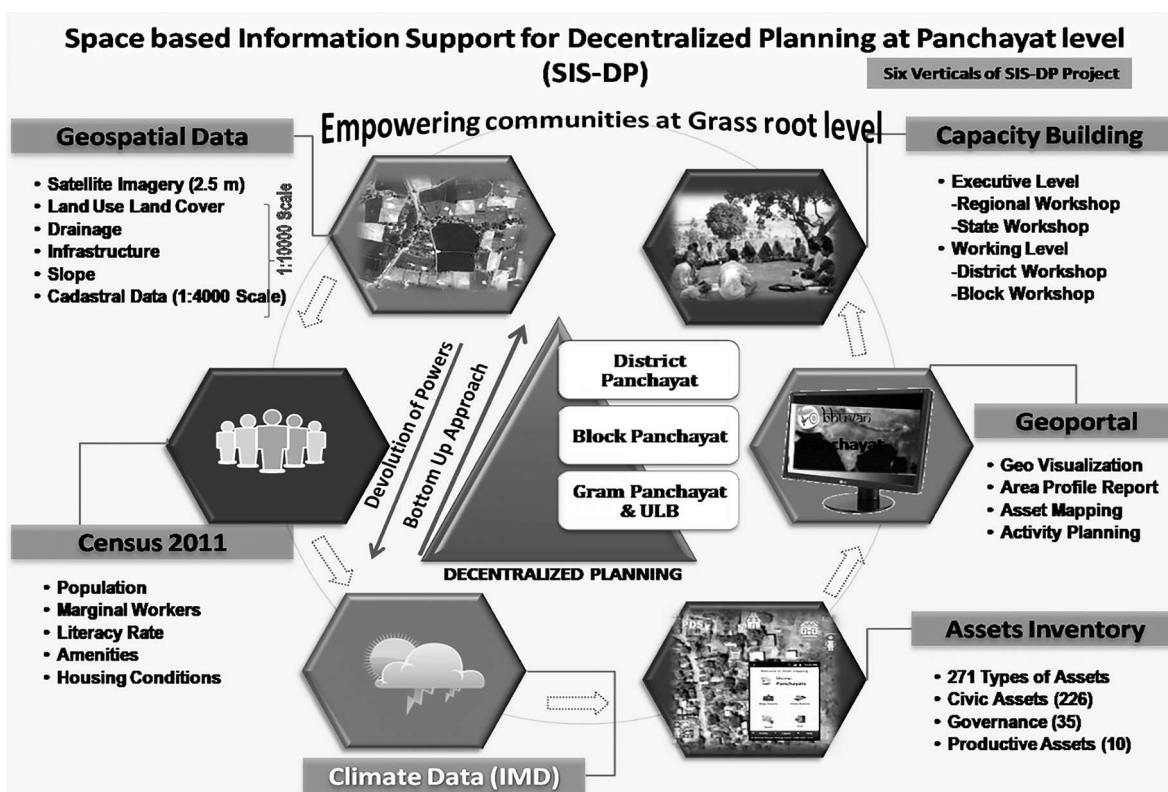
- Strengthens **disaster risk reduction** strategies.
- Promotes **community resilience** by educating stakeholders about risks and preparedness measures.

- **Impact:**

- Reduces loss of life and property during disasters.
- Enhances India's capacity to respond effectively to natural and man-made emergencies.

3. Space-Based Information Support for Decentralized Planning (SIS-DP)

An innovative project aimed at strengthening Panchayati Raj Institutions through geospatial data.



- **Components:**
 - **High-Resolution Satellite Maps:** Enables detailed and accurate planning.
 - **Thematic and Base Layers:** Covers land use, transport networks, drainage, and settlements.
 - **Centralized Data Bank:** Integrates spatial and non-spatial data for better accessibility.
 - **Capacity Building:** Trains stakeholders to utilize geospatial tools effectively.
- **Phases of Implementation:**
 - **Phase 1:** Creation of high-resolution maps and thematic layers.
 - **Phase 2:** Expansion to incorporate updated geospatial data and integrate analysis tools.
- ii. **Sustainable Development:**
 - Promotes optimal utilization of natural resources, ensuring environmental balance.
- iii. **Disaster Resilience:**
 - Strengthens preparedness and response mechanisms, minimizing the impact of disasters.
- iv. **Improved Governance:**
 - Increases transparency, accountability, and citizen participation in development.
- v. **Economic Growth:**
 - Boosts agricultural productivity, reduces disputes, and fosters rural entrepreneurship.

4. Digital India Land Records Modernization Programme (DILRMP)

ISRO supports the modernization of land records, ensuring transparency and efficiency.

- **Features:**
 - **Digitization of Land Records:** Over 95% of rural land records have been digitized.
 - **Geo-Referencing:** Aligns traditional maps with satellite-based coordinates for accuracy.
 - **Aadhaar Integration:** Links land records to ensure authenticity and reduce fraud.
- **Key Satellites Involved:**
 - **Cartosat Series:** Provides high-resolution imagery for mapping land boundaries.
 - **ResourceSat Series:** Monitors land use, agriculture, and water resources.
- **Impact:**
 - **Reduces Land Disputes:** Clear ownership records minimize litigation.
 - **Boosts Agricultural Credit:** Farmers gain easier access to loans and subsidies.
 - **Supports Development:** Facilitates fair compensation during land acquisitions.

5. Significance of Geospatial Data for Rural Resource Management

- i. **Enhanced Decision-Making:**
 - Empowers local authorities with precise data for planning and resource allocation.

6. Conclusion

Geospatial data, powered by ISRO's innovative platforms, is transforming rural governance and resource management in India. Initiatives like Bhuvan Panchayat, NDEM, and DILRMP ensure efficient planning, transparency, and sustainable development. By leveraging space technology, India is setting an example of how science can drive rural empowerment and disaster resilience, aligning with the goals of Digital India and inclusive growth.

TOPIC 7: SPACE TECHNOLOGIES BRIDGING THE RURAL-URBAN GAP

Space technologies have revolutionized multiple domains, facilitating India's journey toward inclusive development. These advancements, driven by the Indian Space Research Organization (ISRO), are transforming communication, agriculture, disaster management, and environmental monitoring, while addressing critical challenges in rural areas. By leveraging space technology, India is fostering sustainable growth, improving livelihoods, and bridging the rural-urban gap.

1. Introduction

- Space technologies serve as a catalyst for India's socio-economic transformation.
- Applications span agriculture, communication, disaster management, and environmental monitoring, directly impacting rural areas.

- As the backbone of initiatives like Village Resource Centers (VRCs) and telemedicine networks, ISRO is aligning space technology with inclusive development goals.

2. Role of Space Technologies in Rural Development

1. Transforming Communication

- **GSAT Satellites:** Enable digital inclusion by connecting remote areas through high-speed internet. Applications include:
 - **Telemedicine:** Provides healthcare access in rural regions, connecting villages to specialized urban hospitals.

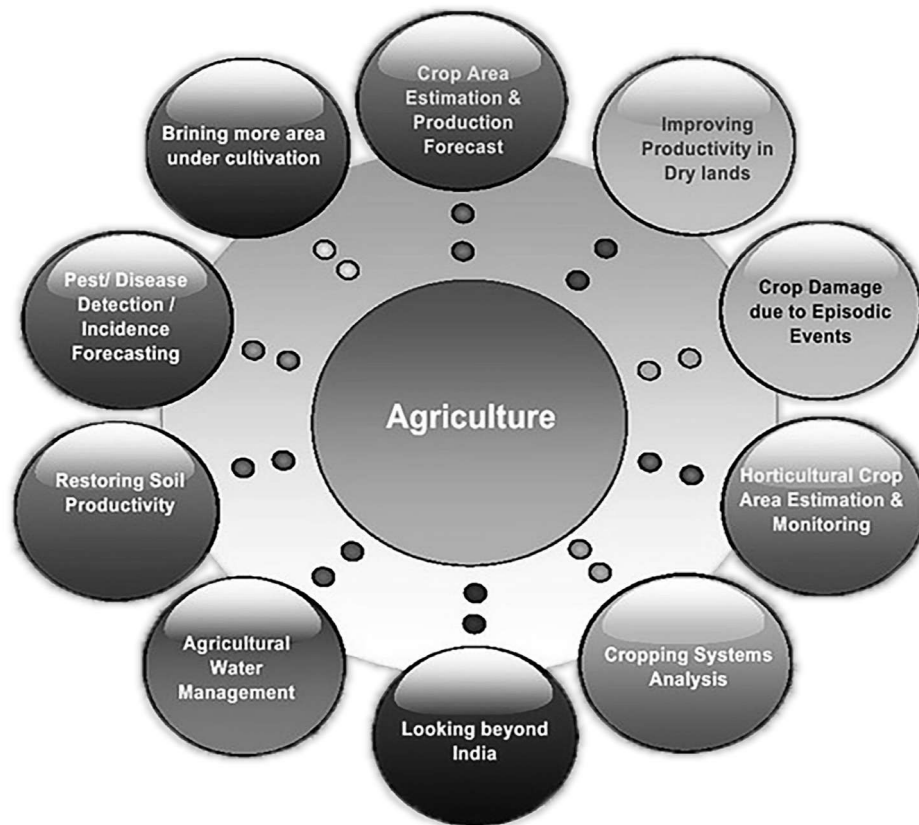
- **E-Learning Platforms:** Offers educational resources through satellite-based virtual classrooms.
- **E-Governance:** Facilitates government schemes' outreach and digitized service delivery.

• Satellite-Based Radio Stations:

- **326 All India Radio (AIR)** stations use satellite technology to broadcast programs, promoting awareness on rural issues like health, agriculture, and disaster preparedness.

2. Agricultural Modernization

Remote Sensing Applications in Agriculture



- **Crop Monitoring:**
 - Remote sensing satellites like RISAT monitor crop health, detect water stress, and assess pest infestations.
 - Data-driven predictions improve crop yield estimation for procurement and distribution.
- **Soil Health Analysis:**
 - Satellites map soil types, fertility, and moisture, aiding precision agriculture.
 - Geospatial data identifies land suitable for specific crops, optimizing productivity.
- **Irrigation Efficiency:**
 - Groundwater levels and surface water availability are tracked via satellite, enabling efficient water management.
 - Satellite-assisted irrigation ensures water use sustainability in water-scarce regions.
- **Crop Insurance and Risk Mitigation:**
 - Satellite imagery assesses damage from natural disasters, streamlining crop insurance claims and reducing disputes.

- **Real-Time Advisory Services:**

- Apps like Kisan Sabha and platforms like Kisan Call Centers provide insights on pest control, weather, and market trends.

3. Disaster Management

- **Early Warning Systems:**

- Weather satellites like INSAT and Megha-Tropiques monitor cyclones, floods, and earthquakes.
- Real-time alerts facilitate evacuation and reduce fatalities.

- **Disaster Response:**

- Remote sensing identifies affected areas, helping deploy resources efficiently.
- Geospatial tools map flood-prone areas, guiding infrastructure placement and evacuation plans.

- **Specific Disaster Applications:**

- **Floods:** Real-time hydrological monitoring predicts high-risk zones.
- **Droughts:** NDVI and Land Surface Temperature indices assess vegetation health and water deficits.
- **Landslides:** Geospatial analysis identifies slope stability and designs preventive measures.
- **Forest Fires:** Satellite systems like MODIS detect active fires, guiding containment operations.

4. Village Resource Centers (VRCs)

- A collaborative initiative by ISRO and various agencies to provide space-based services.
- **Sectors Covered:**
 - Agriculture, horticulture, livestock development, water resources, telehealth, and women's empowerment.
- **Achievements:**
 - Over 6,500 programs were conducted, benefiting millions in rural areas.

5. Satellite-Based Weather Prediction

- Satellites like **INSAT-3D** provide hyper-local weather forecasts for rural farmers.
- **Applications:**
 - Precision sowing and harvesting based on weather predictions.
 - Disaster preparedness for cyclones and unseasonal rainfall

- **Initiatives:**

- **Grameen Krishi Mausam Seva (GKMS):** Delivers advisories to farmers via SMS and apps.

6. Environmental Monitoring and Resource Management

- **Natural Resource Assessment:**

- Satellites monitor soil quality, water availability, and vegetation cover for sustainable agriculture.
- Tools like GIS support land-use planning and biodiversity conservation.

- **Precision Agriculture:**

- Satellite data optimizes resource use, reduces wastage, and enhances productivity.

- **Forestry and Deforestation:**

- Space-based monitoring tracks deforestation and supports reforestation projects.

- **Sustainable Water Management:**

- Satellite data informs groundwater recharge planning and efficient irrigation systems.

7. Telemedicine for Rural Healthcare

- ISRO's telemedicine program, launched in 2001, connects rural areas to specialty hospitals in cities.
- **Coverage:**
 - Remote areas in Jammu & Kashmir, Ladakh, Andaman & Nicobar, and the Northeastern states.
 - Tribal districts in Chhattisgarh, Odisha, West Bengal, Jharkhand, and more.
- Services include mobile medical units, digital diagnostics, and specialist consultations.

3. Geospatial Solutions for Natural Disasters

(i) Flood Management:

- Real-time monitoring identifies high-risk zones and ensures efficient rescue operations.
- GIS floodplain mapping supports land-use planning.

(ii) Drought Mitigation:

- Remote sensing analyzes rainfall deficits

- Tools like **NDVI** guide drought-resilient cropping strategies.

(iii) Landslide Prevention:

- Geospatial data assesses soil stability and predicts landslide-prone areas.
- IoT sensors combined with satellite data enable real-time monitoring.

(iv) Forest Fire Control:

- Satellite systems like **MODIS** detect fires early, minimizing ecological damage.

4. Challenges in Space Technology Application

- **Awareness Gap:**
 - Limited knowledge among rural populations about space-based solutions.
- **Infrastructure Bottlenecks:**
 - Lack of robust digital and ground infrastructure in remote areas.
- **Affordability:**
 - High cost of technology implementation for small and marginal farmers.

5. Way Forward

- Strengthen partnerships between ISRO, state governments, and NGOs.
- Expand outreach programs to educate rural communities on space technology benefits.
- Develop low-cost, scalable space-based solutions tailored for rural needs.
- Enhance real-time data dissemination through localized apps and services.

6. Conclusion

Space technologies are transforming rural India by bridging developmental gaps, empowering communities, and ensuring sustainable growth. From agriculture and disaster management to communication and environmental monitoring, ISRO's initiatives are pivotal in creating an equitable and resilient India. By further integrating these technologies, the vision of "**space technology in the service of the common man**" can be fully realized.

TOPIC 8: REIMAGINING THE FUTURE OF LEARNING: EDUCATING ON SPACE TECHNOLOGY

1. Introduction

Space technology is a transformative force, addressing global challenges like climate change, disaster management, and communication gaps. Recognizing its role in sustainable development, the **United Nations Office for Outer Space Affairs (UNOOSA)** has linked space technologies to the **17 Sustainable Development Goals (SDGs)**, including **quality education**. With the **global space economy projected to grow to \$1.8 trillion by 2035**, space technology is integral to fostering innovation, economic growth, and societal development. India's space economy is also poised for significant growth, expected to reach **\$77 billion by 2030** at a **CAGR of 26%**. To fully harness its potential, integrating space education into the curriculum is imperative for building a future-ready workforce.

2. Role of Space Technology in Education

i. Enhancing Learning Quality

- High-speed internet via satellite connectivity supports **digital learning** and remote education.
- Satellite-based systems enable **e-attendance, monitoring systems**, and virtual learning for geographically diverse regions.

ii. Promoting Interdisciplinary Knowledge

- Space technology links physics, geography, AI, and robotics, promoting innovative thinking.
- Topics like **climate resilience, disaster management**, and urban planning provide practical knowledge for students.

iii. Global Space Economy Contributions

- The **World Economic Forum** projects the global space economy to grow significantly, with implications for **education, GDP, and job creation**.
- Satellite data supports sectors like **agriculture, climate monitoring**, and renewable energy, encouraging STEM

3. Global Best Practices in Space Education

i. United States (NASA Initiatives)

- Use of **augmented reality (AR)** and virtual tools to simplify complex space concepts.
- Hands-on projects in satellite design and space exploration competitions.

ii. Japan (JAXA Programs)

- School outreach includes **astronaut training simulations** and satellite design.
- Collaboration with universities fosters **academic research in space science**.

iii. Europe (ESA Initiatives)

- Programs like “**Space in Schools**” integrate satellite data into lessons.
- Competitions on satellite building and space exploration projects enhance practical learning.

iv. UAE Space Program

- Initiatives for **youth participation in satellite design** and astronaut programs.
- National focus on engaging students in space technology careers.

4. Opportunities for India

i. Policy Support (Indian Space Policy 2023)

- Focus on space education, R&D, and startup ecosystems.
- **YUVIKA Program** by ISRO promotes hands-on learning in space science.

ii. International Collaborations

- Partnerships with global organizations for **knowledge exchange and scholarships**.
- India’s **UN-affiliated Center for Space Science Education** offers courses in GIS, satellite systems, and space sciences.

iii. Rural Outreach and Equity

- **EduSat** bridges rural-urban education gaps via satellite-delivered e-learning.
- Mobile exhibitions showcasing space applications for farming and disaster



SPACE4SDGS

5. Proposed Strategies for Strengthening Space Education

i. Curriculum Integration

- Introduce **space-focused projects** in schools, linking them with subjects like climate science and disaster management.
- Develop skill-oriented courses on **satellite technology, robotics, and AI programming**.

ii. Teacher Training and Capacity Building

- Specialized workshops by ISRO for teachers.
- Collaboration with private entities for mentorship and expert lectures.

iii. Student Competitions and Innovation Hubs

- Foster entrepreneurial ideas through **innovation labs in schools** and space-themed competitions.

iv. Digital Resources and Outreach

- Ensure access to digital platforms, podcasts, and documentaries on space missions like **Chandrayaan and Gaganyaan**.

v. Public-Private Partnerships

- Collaborate with startups for internships and training programs.
- Promote programs like **IN-SPACE** for young innovators.

vi. Equitable Access

- Satellite connectivity to deliver educational content to **remote areas**.
- Address socio-economic barriers through targeted scholarships and awareness campaigns.

6. Challenges

i. Awareness and Perception

- Space careers are often perceived as niche, requiring outreach to highlight broader applications.

ii. Capacity Limitations

- Many educators lack technical skills to teach space-related topics effectively.

iii. Curriculum Resistance

- Integration of interdisciplinary space topics may face resistance due to exam-oriented educational structures.

iv. Socio-Economic Barriers

- Limited access to resources and connectivity in rural areas poses a challenge.

7. Conclusion

Space technology is a cornerstone for achieving sustainable development, driving innovation, and equipping the next generation with the tools to solve real-world problems. By integrating space education into India's curriculum, fostering global collaborations, and ensuring equitable access, the nation can prepare its youth to become leaders in the burgeoning global space economy. Initiatives like the **Indian Space Policy 2023** must be complemented by robust educational reforms, investments in capacity building, and public-private partnerships. With a strategic focus on education, India can cement its position as a global leader in space technology while contributing to a sustainable and inclusive future.